




## Kemsing Scouts Easter trail

Enjoy a pleasant walk over the North Downs following our Easter trail. The trail is some 4 miles in length starting at the top of Childsbridge Lane and heading through the bluebell woods before making a return. Decorations are on route to provide some amusement.

The trail uses **what3words app**  to specify locations. Simply open the app and enter or voice in the 3 words representing each point (listed below) and you will be able to follow the trail.



What is what3words? The app divides the world into 3 metre squares and gives each square a unique combination of three words. It's the easiest way to find and share exact locations to meet up with friends or to help in an emergency. Many emergency services around the world now accept 3 word addresses from callers. When it's hard to describe where you are in an emergency, you only need to read out three words for 999 to know exactly where to find the incident.



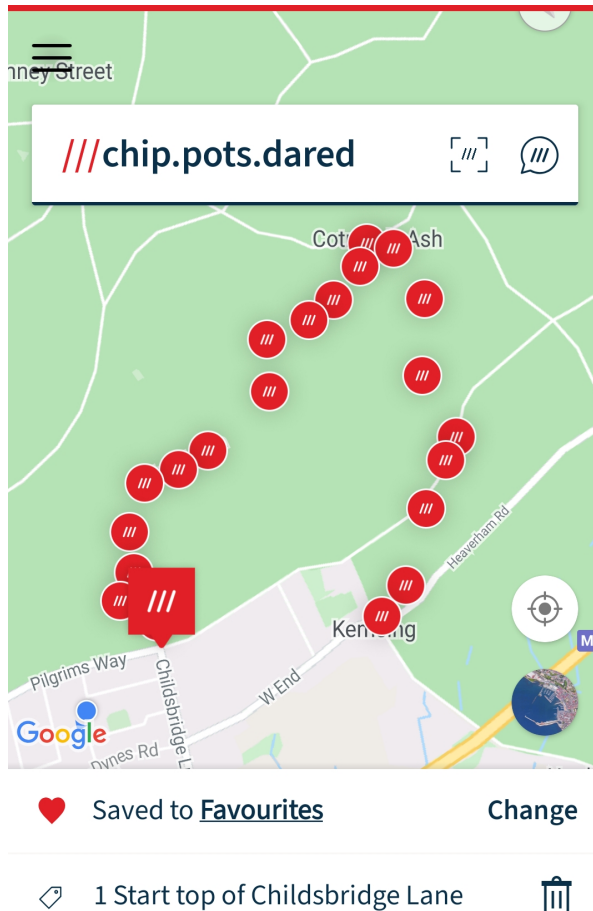
### What you may need to bring

- Some parts of the route are still a bit muddy, so boots are useful (or trainers you don't mind getting dirty)
- You may want to take a snack and drink to maintain energy levels
- There are several gates on route and you may want to carry some sanitizer to use after opening the gates or consider a pair of gloves
- Please ensure your phone battery is well charged!


Remember to download **the what3words app** before you leave. There is a very short tutorial provided in the menu bar - in less that a minute, you'll be an expert!


Following the trail





1. Use what3words to find location Number 1
2. When you arrive at this location look out for an Easter disc to check you've made it to the right spot (the discs have been Beavers, Cubs and Scouts with a bit of adult support)
3. Use what3words to find the next location, find the disc and so on
4. There are 21 locations to find. You can zoom in and/or press the satellite icon on the bottom, right hand side of the map to see an aerial image of your location. This may help with a view of where you are.
5. Remember, just use your phone as an aid. Enjoy the countryside and views!



The shared what3words list can be found at <https://what3words.com/list/2091525223>  
 Please note that in some spots the satellite signal might mean that the positioning is out by a few metres - rest assured that **the trail sticks to paths** and make some allowance for signals not being exact where there are trees overhead.

| No. | What 3 words     | Description  |
|-----|------------------|--|
| 1   | yard.crate.exams | Start at the top of Childsbridge Lane. <br><u>Caution: careful crossing the road.</u><br><br>From the top of Childsbridge Lane head up the trackway |

|    |                      |   |
|----|----------------------|---|
| 2  | effort.today.goods   | Chalky way starts - head up the track on the left following the footpath up the chalk track   |
| 3  | dined.yarn.sticks    | This is at the bend as it turns right as you head up Chalky way   |
| 4  | output.usual.inner   | There is a fallen tree on your right - continue straight ahead at this point  |
| 5  | extra.melon.senior   | At the cross tracks, carry straight on  |
| 6  | flows.aside.long     | Road junction -Turn right as you meet the road and head towards Otford Manor  |
| 7  | cloth.before.input   | On the right of the road is a tree with some holes in. Are these woodpecker holes?  |
| 8  | clay.ledge.supporter | Gate. Take a left through the gate and follow the footpath to cross another gate and then head diagonally across the field  |
| 9  | puff.loans.insist    | At the tree line and by the fallen footpath marker, continue on the diagonal path towards the woods   |
| 10 | empty.kicks.inch     | Gate at woods entrance. Enter the woods and go straight on. There is another little Easter trail in these woods if you fancy a diversion  |
| 11 | silks.yappy.fries    | Gate at exit to the woods. Exit the woods and follow the fence line to pass through some gates  |
| 12 | posts.mass.under     | Field corner approaching the gate. At the corner of the field, take the narrow path through the gate and follow it to the road  |
| 13 | putty.eaten.eager    | Path meets the road. <br><u>Caution: careful walking along the road</u><br><br>Turn right on Cotmans Ash road taking the first footpath on the right opposite what used to be a pub |
| 14 | meant.brick.shuts    | Style. Straight on at the old style   |
| 15 | spine.sofa.poems     | Gate at field corner. Turn right at the corner of the field and then take the first footpath on the left to start descending. It can be steep in places so take care  |
| 16 |                      | Gate at bottom of field. Go through the gate and  |

|     |                    |   |
|-----|--------------------|---|
|     | sudden.sling.salon | follow the track down to the Pilgrims Way   |
| 17. | marker.cage.fallen | Road junction with Pilgrims way. <br><u>Caution: careful walking along the road</u><br><br>Turn right onto Pilgrims Way taking great care. You will be taking the bridleway left onto the Common field |
| 18  | dreams.caked.alone | Bridleway at the start of the common field. Take the footpath through the woods along the top edge of the common field  |
| 19  | held.hurray.mercy  | Exit of woods. Exit the woods and head downhill past the playing area to leave the common field   |
| 20  | weedy.tubes.tonic  | You are at the church gate. <br><u>Caution: careful crossing this vehicle access point</u><br><br>Take the path through the churchyard   |
| 21  | flies.wool.palms   | Horse trough. Our trail finishes at the horse trough opposite The Well <br><br><u>Caution: careful joining to road to access the horse trough</u>   |
|     | <b>Finish</b>      | <br>Well done!   |

### Sid and Bert

If you see Sid and Bert whilst on the trail, it would be appreciated if you could ask them to join a group selfie with you. Please photo them and let us know they have been spotted via our [Facebook page](#). They both love a walk but with little legs it can take them a long time to walk a few miles!





**Sid**



**Bert**

Enjoy your walk across our lovely North Downs!

Kemsing Scouts prepare young people with skills for life. By following our Easter trail and using what3words you are not only supporting us but you are learning a new Skill for Life, that can be passed on.

**Have a great day and Happy Easter!**

**Scouts**   
6th Sevenoaks